

























# Universität Regensburg Übersichtsplan

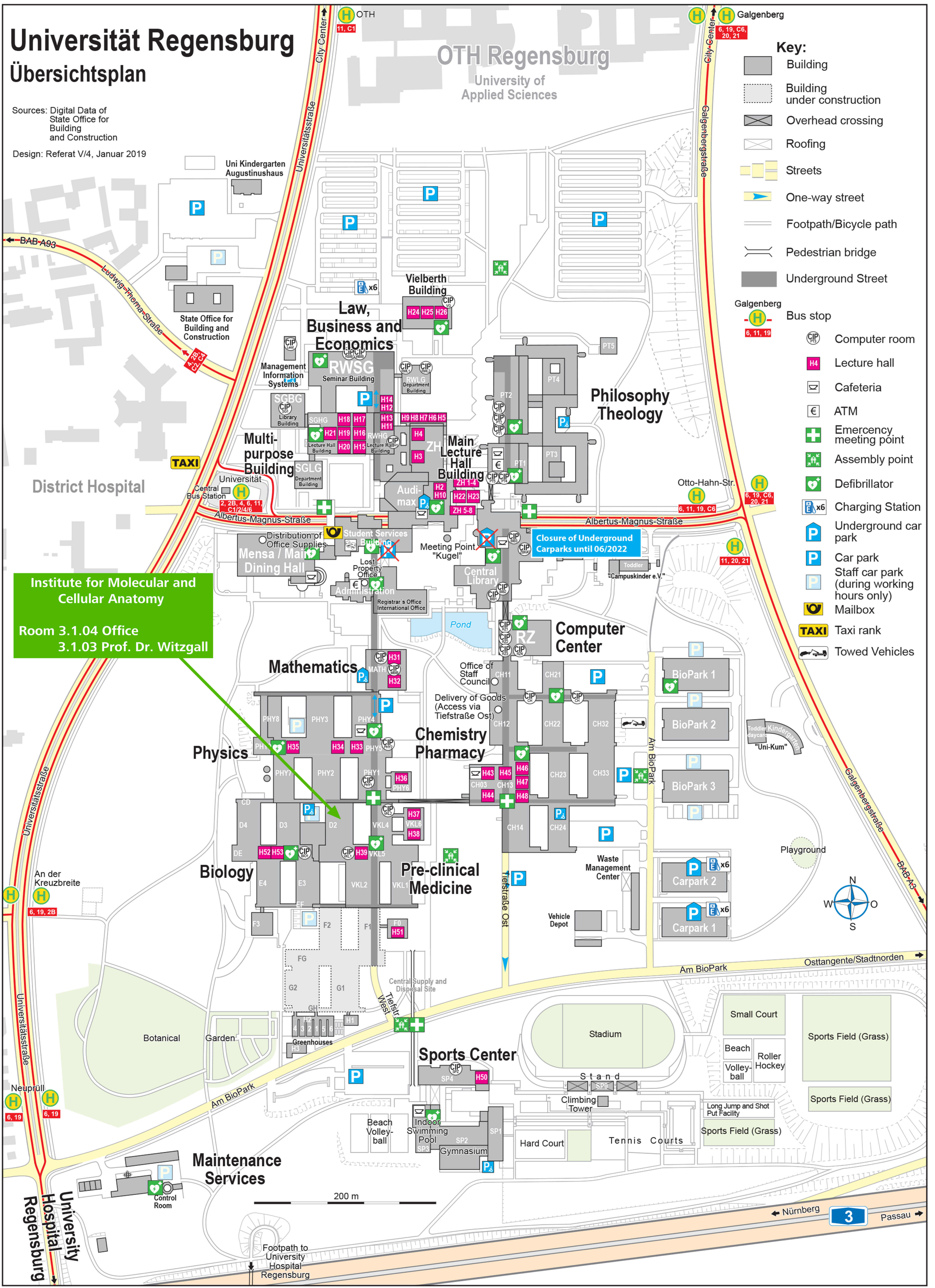
Sources: Digital Data of State Office for Building and Construction

Design: Referat V/4, Januar 2019

OTH Regensburg  
University of Applied Sciences

## Key:

-  Building
  -  Building under construction
  -  Overhead crossing
  -  Roofing
  -  Streets
  -  One-way street
  -  Footpath/Bicycle path
  -  Pedestrian bridge
  -  Underground Street
- Galgenberg**
-  Bus stop
  -  Computer room
  -  Lecture hall
  -  Cafeteria
  -  ATM
  -  Emergency meeting point
  -  Assembly point
  -  Defibrillator
  -  Charging Station
  -  Underground car park
  -  Car park
  -  Staff car park (during working hours only)
  -  Mailbox
  -  Taxi rank
  -  Towed Vehicles



200 m



3

Nürnberg Passau